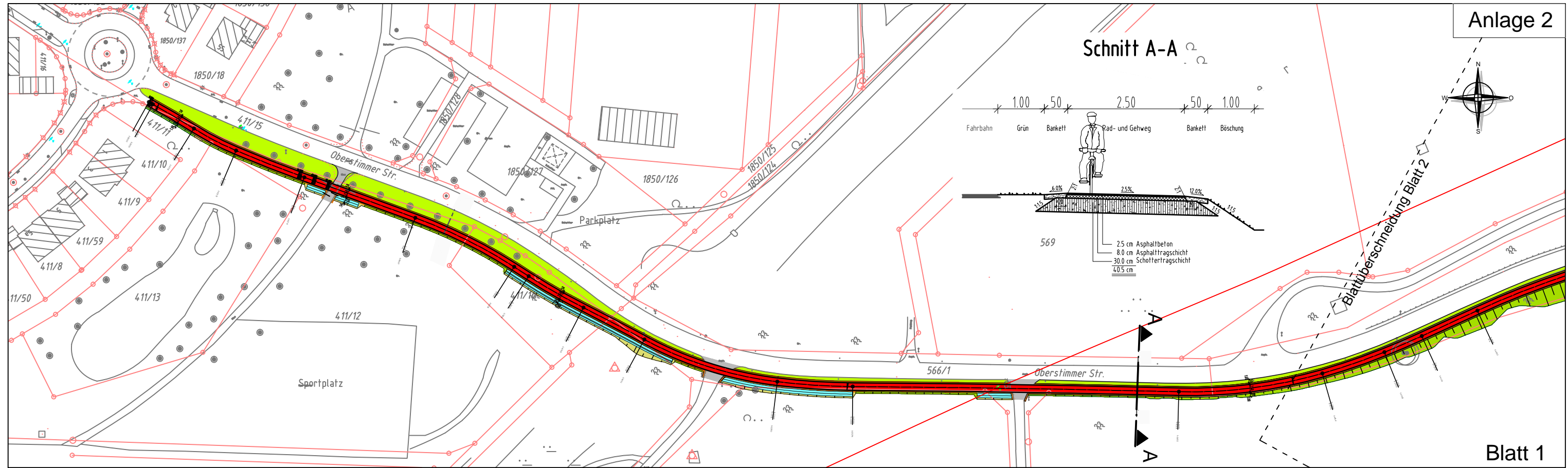
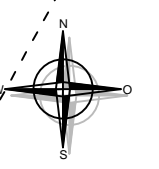
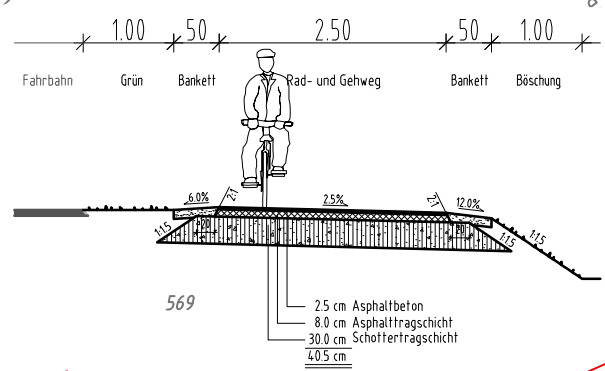
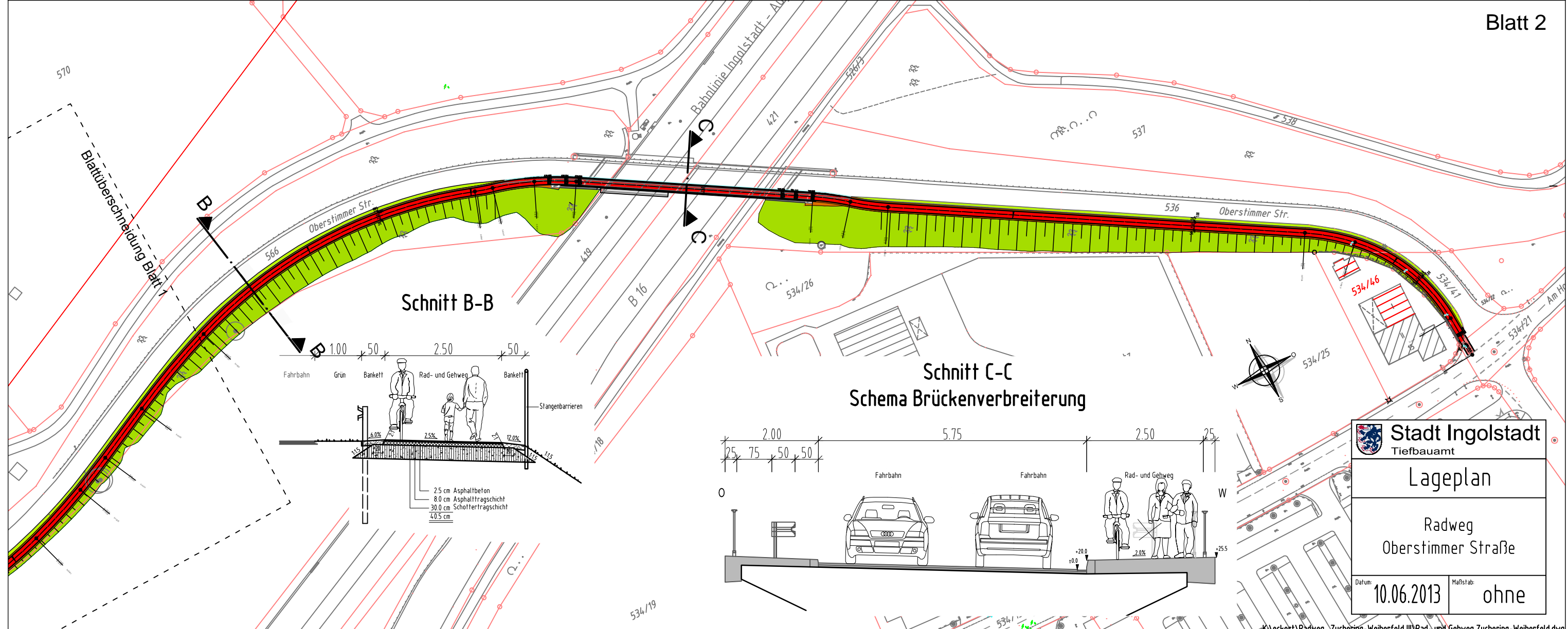


Schnitt A-A

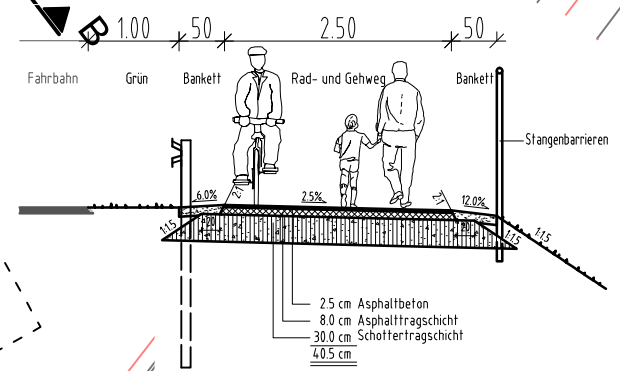


Blatt 1

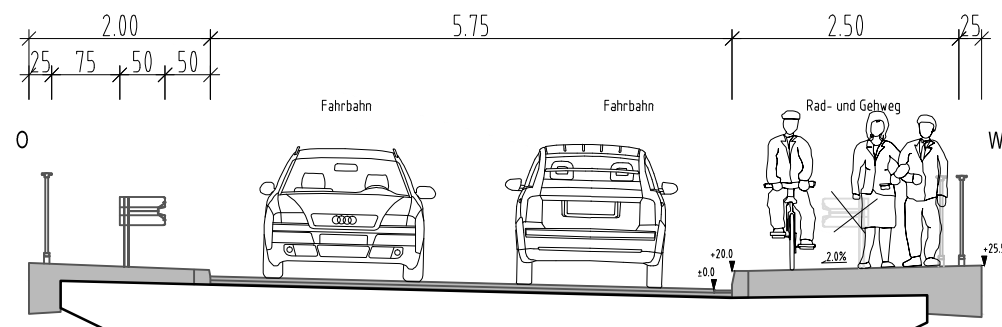
Blatt 2



Schnitt B-B



Schnitt C-C  
Schema Brückenverbreiterung



**Stadt Ingolstadt**  
Tiefbauamt

Lageplan  
Radweg  
Oberstimmer Straße

Datum: 10.06.2013    Maßstab: ohne